









KLAUSBERG

SKIWORLD AHRNTAL

	leicht facile easy		Haltestelle fermata bus stop
	mittel medio medium		Jausenstation punto di ristoro rest stop
	schwer difficile difficult		Panoramablick vista panoramica panoramic view
	Forststraße strada forestale forestry road		



- Hirbernock 3010m
- Hochgall 3436m
- Wildgall 3273m
- Durreck 3135m
- Schneeiger Nock 3358m
- Moosstock 3059m
- Klausnock 2819m
- Jochkofel 2653m
- Sattelnock 2362m
- Klaussee 2162m
- Obersteinerholm 2395m
- Pojenspitz 2453m
- Steinerholm 2367m
- Hochfeld 2296m
- Bärenalalm 1874m
- Moser Ebene 1847m
- Bachmair 1890m
- Faden 2136m
- Hochfeldalm 1837m
- Pferraböden 1900m
- Baurschaftalm 1882m
- Gruberalm 1839m
- Tischleralm 1745m
- Unterbergeralm 1648m
- Speck- & Schnapsalm 1726m
- Niederhofer Alm 1603m
- Schweigerhöfe 1583m
- Moareggalm 1602m
- Almboden 1556m
- Steger Wiese 1620m
- Großklausenhütte 1484m
- Kristallalm 1600m
- Weißbachlhütte 1528m
- Hochrain 1541m
- Holzlehen 1331m
- Pranter 1225m
- Stochas 1050m
- Mühllegg 1030m
- St. Johann S. Giovanni 1020m
- Hexenkessel
- Talstube 1050m
- Bauschaftshöfe 1062m
- Steinhaus - CADIPIETRA 1050m